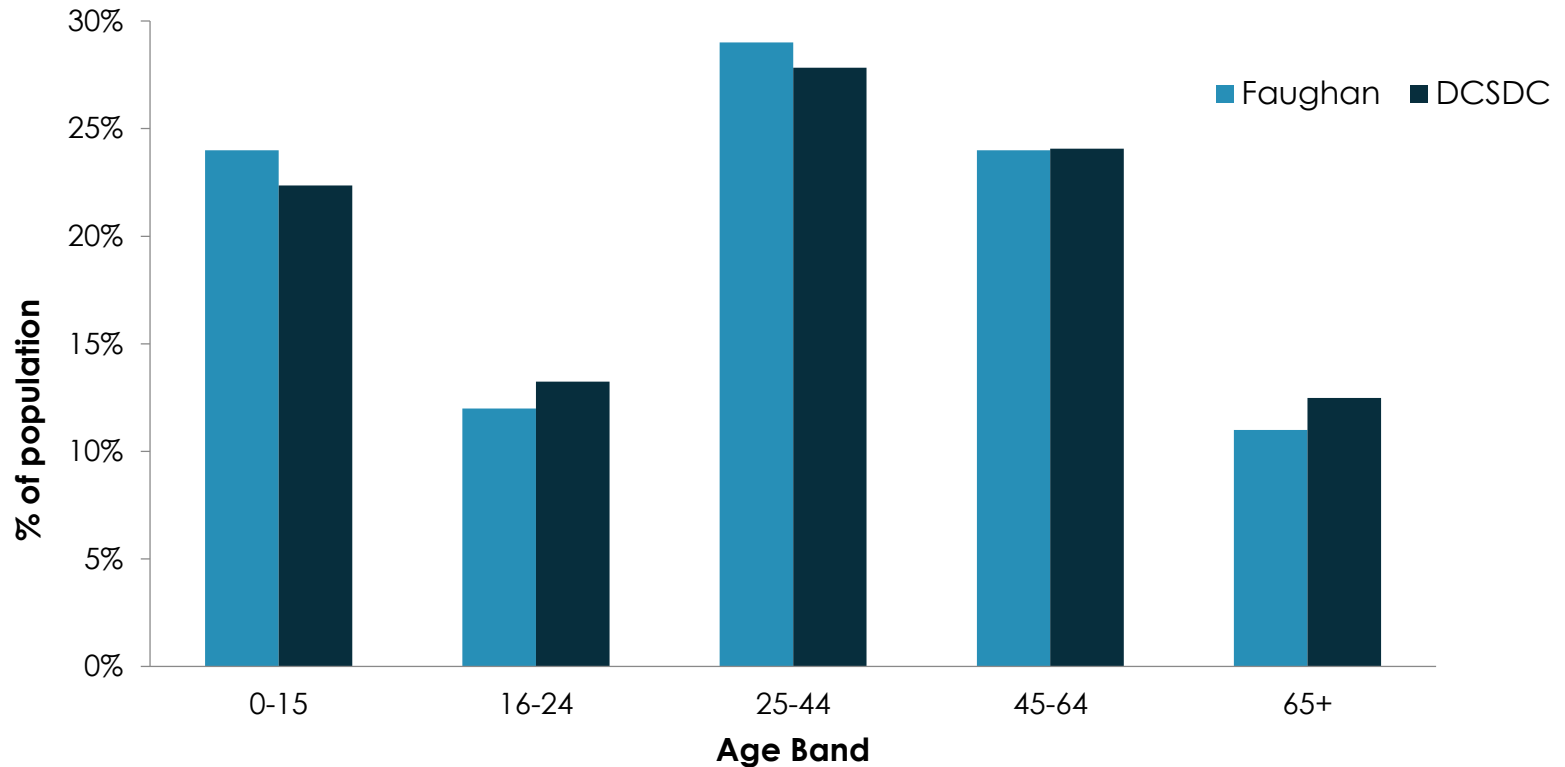


Faughan Local Area at a Glance - Population

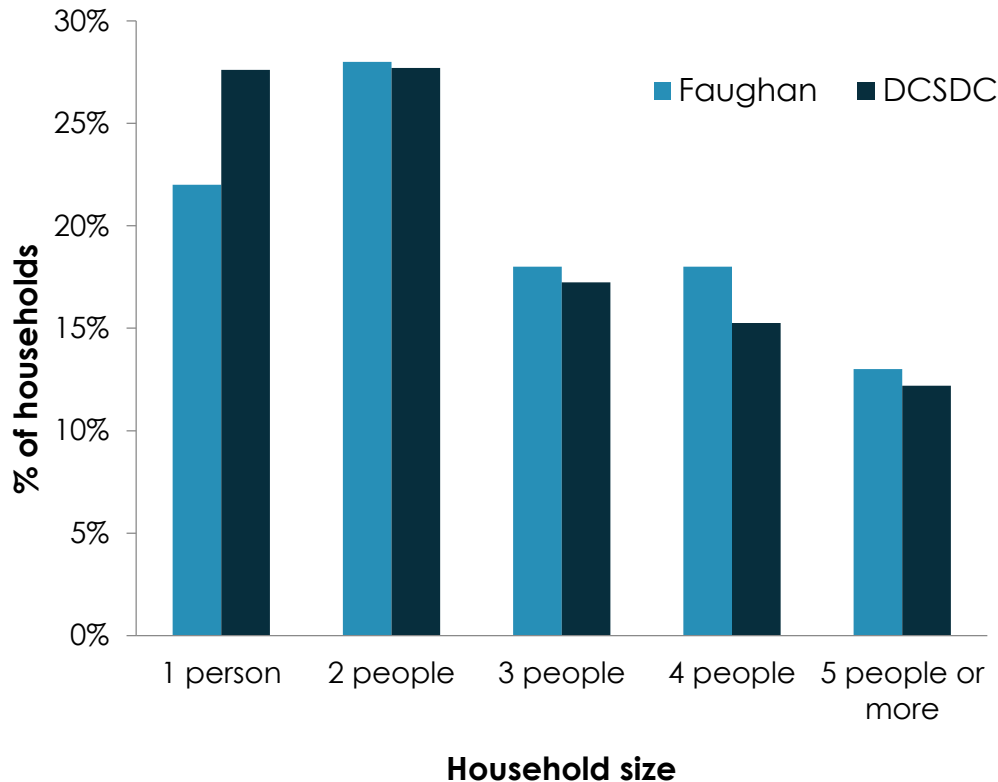
The population in the Faughan local area is approximately 20,500



Census 2011 data indicates that Faughan has the 2nd highest proportion of under 16s within DCSDC

Faughan Local Area at a Glance - Households

The Faughan Local area has 7,200 households



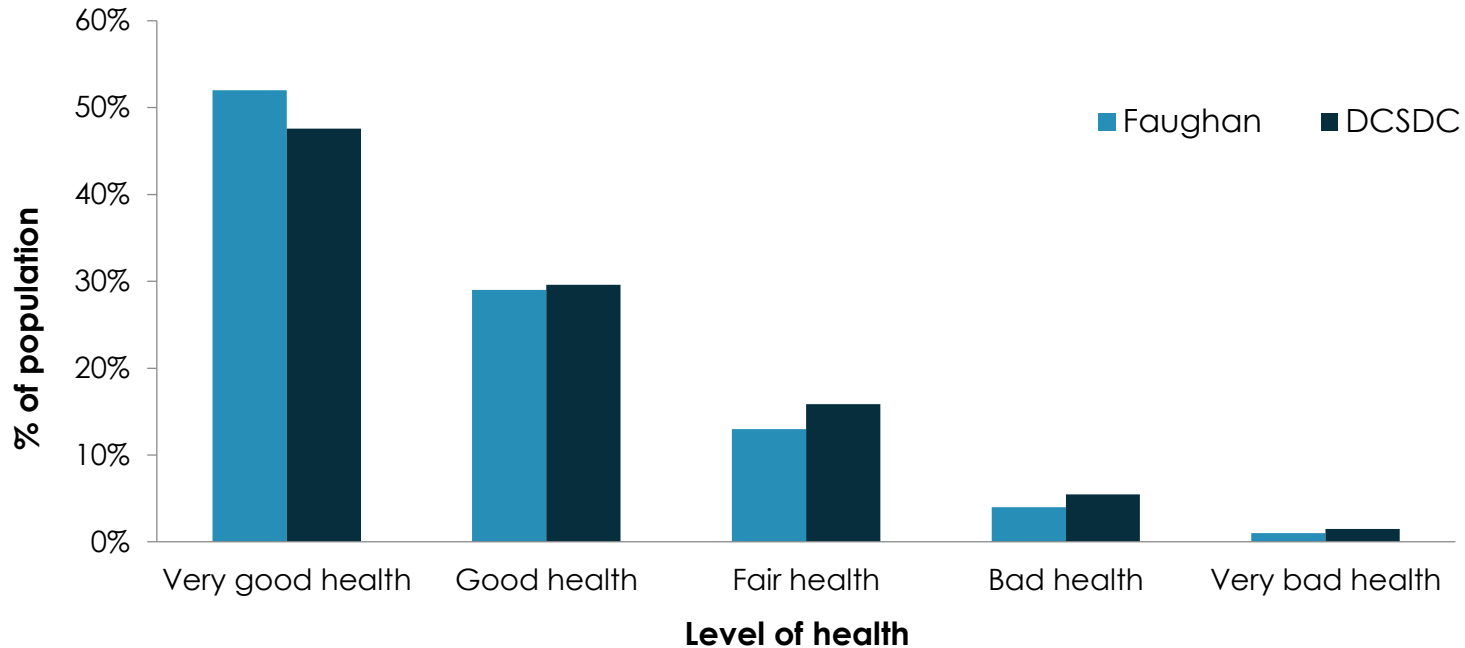
58% households had no dependent children; leaving 42% of households with one or more dependent children.

10% of households in Faughan can be classified as lone parent households. Of these, 53% of lone parents were recorded as being in employment.

22% of households were one person households and 13% had 5 people or more

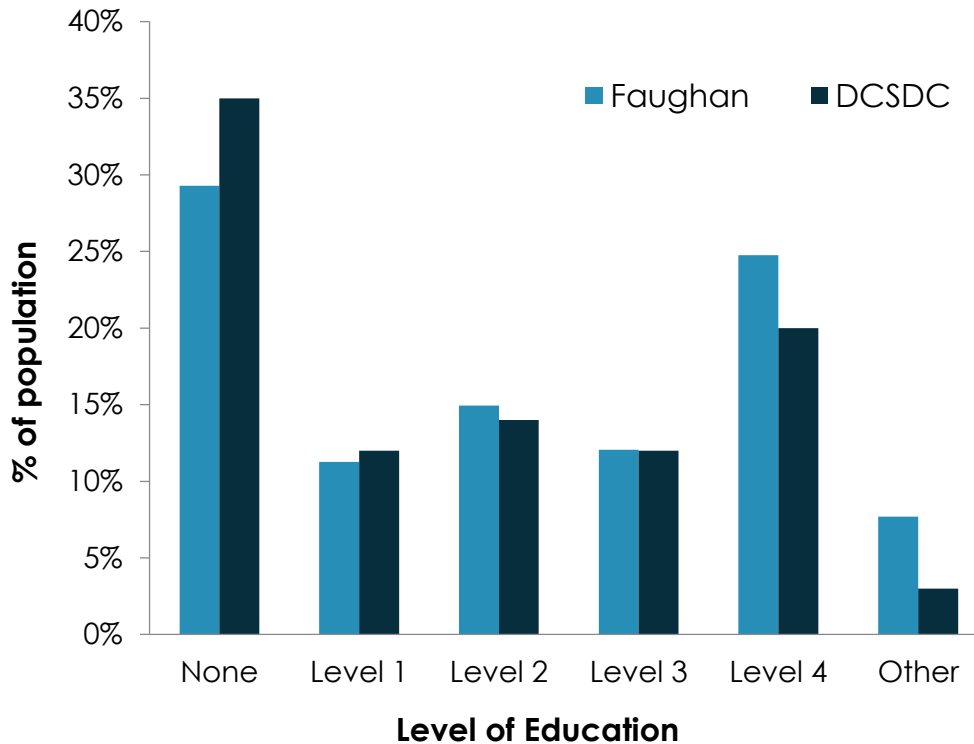
Faughan Local Area at a Glance - Health

81% of the population in Faughan indicated that their health was either 'very good' or 'good'



11% of the population indicated that they had a health problem or disability that 'limited a lot' their day-to-day activities. A further 8% indicated such a condition impacted their day-to-day activities 'a little'

Faughan Local Area at a Glance - Education



It is estimated that 29% of residents in the Faughan local area do not have any qualifications.

25% of residents have achieved a 'level 4' qualification

16% of young people, aged 16-24, in the Faughan local area do not have any qualifications whilst 12% have achieved a 'level 4' qualification.

Economic Activity

The 2011 Census estimated that 58% of the Faughan population were in employment which was higher than the DCSDC average of 49%

In January 2016, it was estimated that 4% of the population were on the Claimant Count which was lower than the DCSDC average of 6%